

7

REPORT ON THE AWARENESS PROGRAMME ON GROUND WATER

Conducted by

**CENTRAL GROUND WATER BOARD DEPARTMENT OF WATER RESOURCES,
RD & GR MINSITRY OF JAL SHAKTI, GOVERNMENT OF INDIA**

In collaboration with

SEMINAR COMMITTEE, KIANG NANGBAH GOVERNMENT COLLEGE, JOWAI

Date: 22nd October 2021

Time: 2:00pm

Venue: College Auditorium, KNGC, Jowai

Attended by: BSc. 6th Semester Students

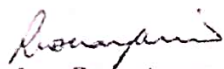
Resource persons: Shasinlo Kent, Anenuo Pienyu, Rinku Rani Das

Ms. Anenuo Pienyu introduced the resource persons and gave brief outlines of the topic of ground water. The first resource person was Ms. Rinku Rani Das, who brought about an understanding of the way ground water collects and how it is affected by various factors. The factors include seasonal changes, environmental changes and the soil and rock composition. The resource persons were able to bring about a clear presentation of many aspects of ground water collection as well.

The second resource person, Shasinlo Kent gave a presentation about the specific sites at which ground water is extracted and analysed in the two districts of Jaintia Hills. The resource person also informed the audience about the usability and quality of the water collected in these sites.

The programme is very relevant to the B.Sc students, who are potential scientists and could contribute to the field of study. The programme is beneficent in encouraging research-based learning.


In all approximately 100 students attended the programme.



Member Secretary


Seminar Committee, KNGC





Unnamed Road, Jowai, Meghalaya 793150, India

Latitude **25.455151666666666°** Longitude **92.20958666666665°**
Local 02:08:06 PM Altitude 1302.9 meters
GMT 08:38:06 AM Friday, 10-22-2021




Unnamed Road, Jowai, Meghalaya 793150, India

Latitude **25.4555663°** Longitude **92.2062983°**
Local 02:11:54 PM Altitude 0 meters
GMT 08:41:54 AM Friday, 10-22-2021



F635+HCP, Jowai, Meghalaya 793150, India

Latitude **25.453684°** Longitude **92.2084498°**
Local 02:39:24 PM Altitude 0 meters
GMT 09:09:24 AM Friday, 10-22-2021



F635+HCP, Jowai, Meghalaya 793150, India

Latitude **25.453684°** Longitude **92.2084498°**
Local 02:46:37 PM Altitude 0 meters
GMT 09:16:37 AM Friday, 10-22-2021

